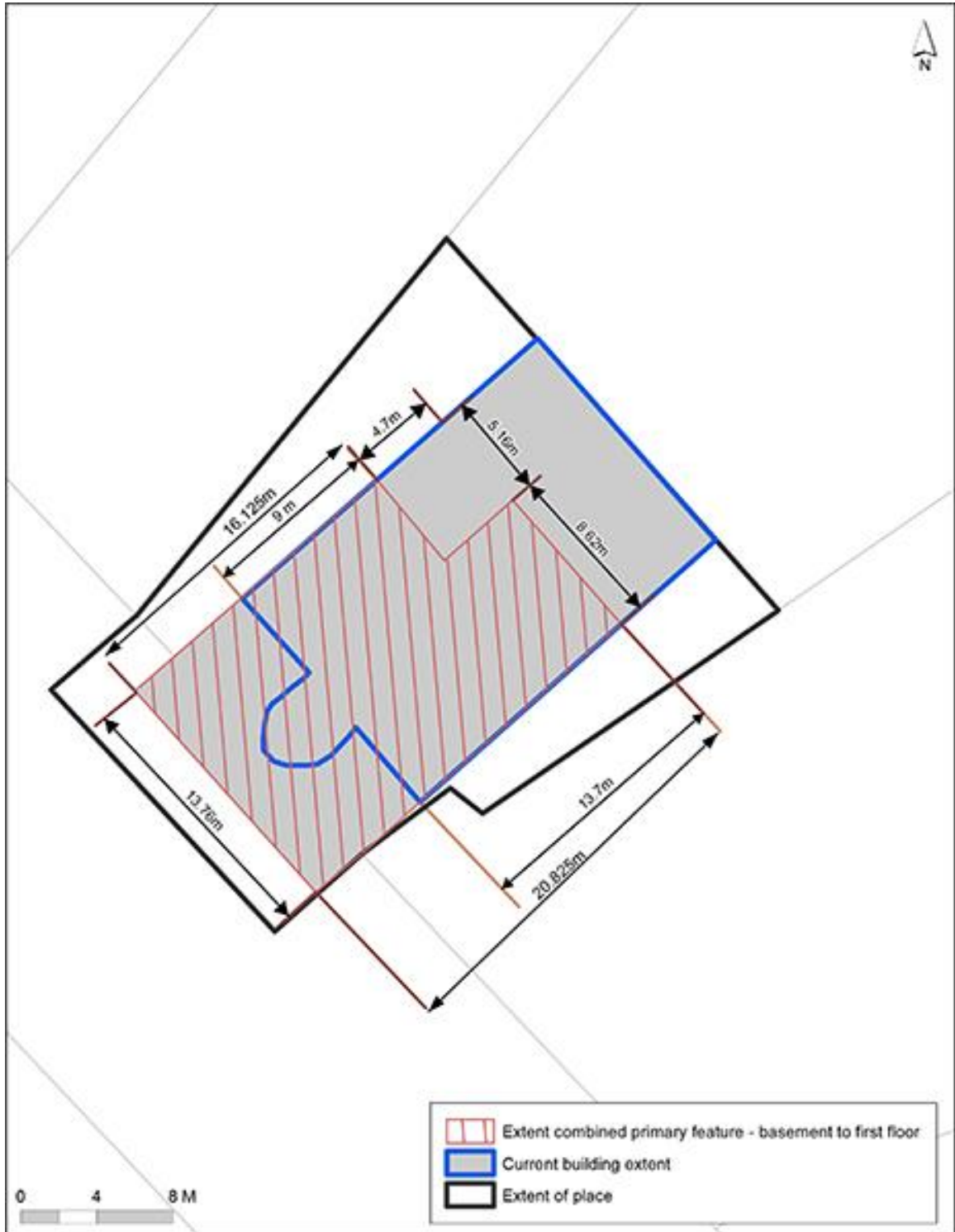


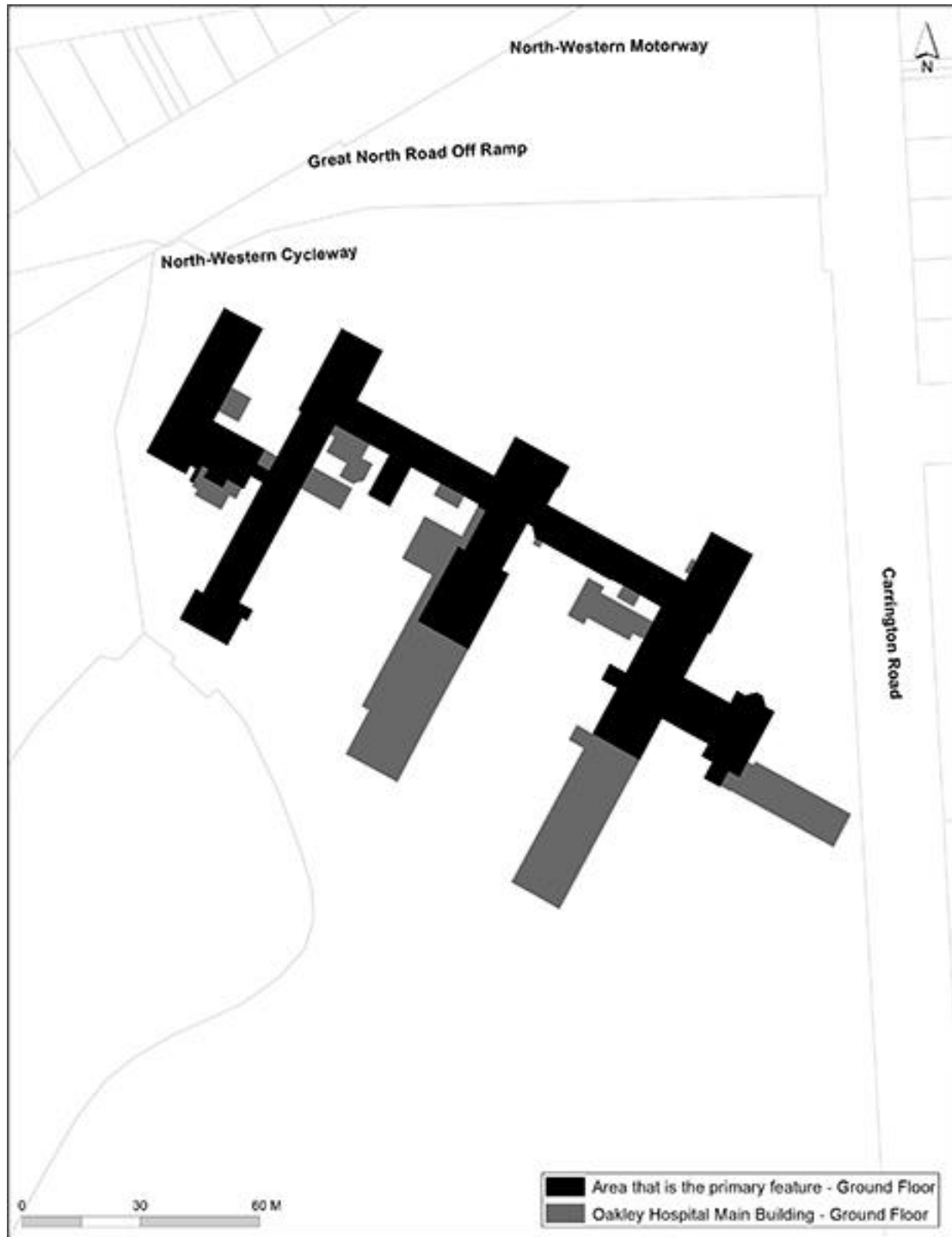
### Schedule 14.3 Historic Heritage Place maps

[new text to be inserted]

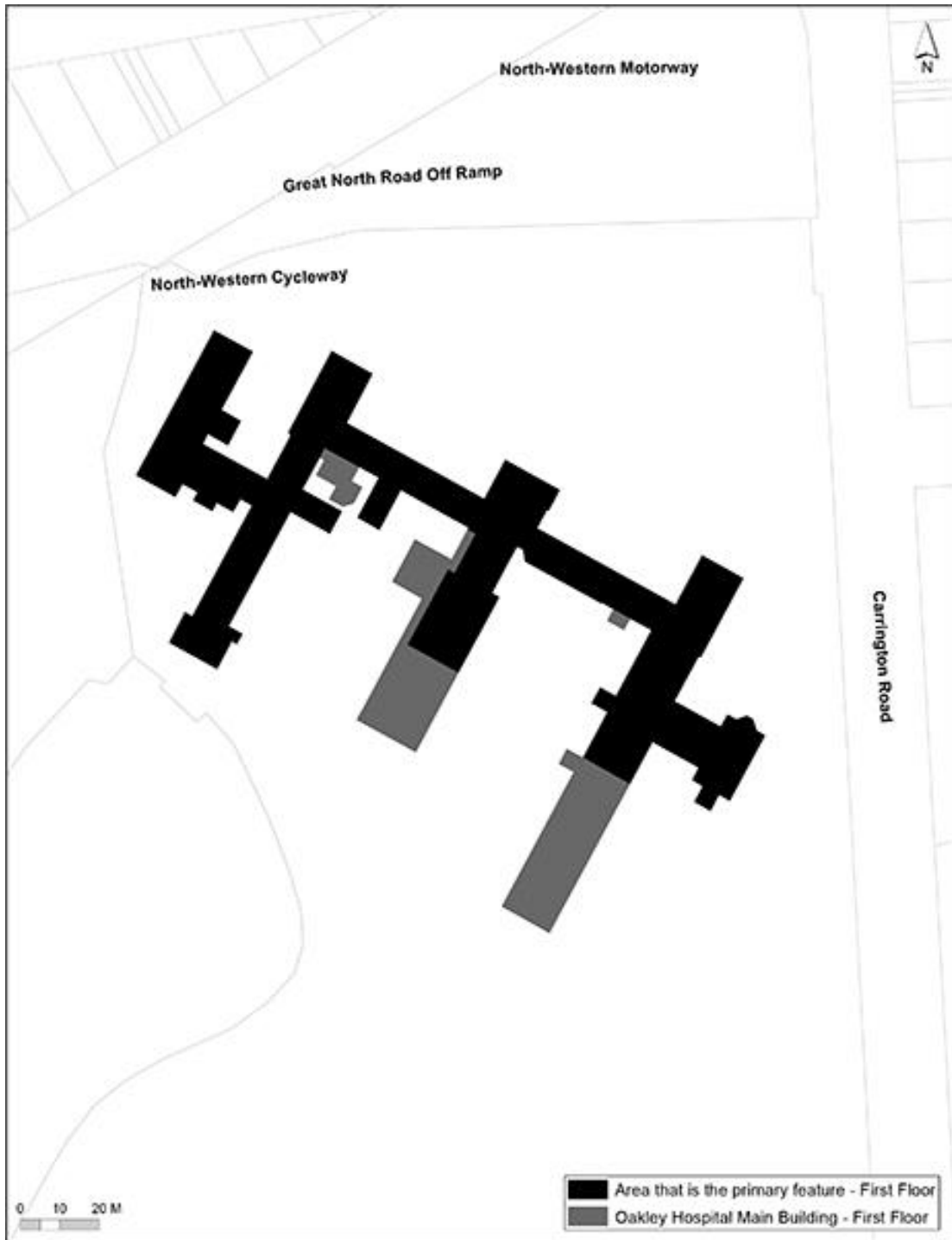
Map 14.3.1 Schedule ID 2083 – Merchant House (Newman Hall)



Map 14.3.2 Schedule ID 1618 – Oakley Hospital Main Building (Ground Floor)



Map 14.3.3 Schedule ID 1618 – Oakley Hospital Main Building (First Floor)



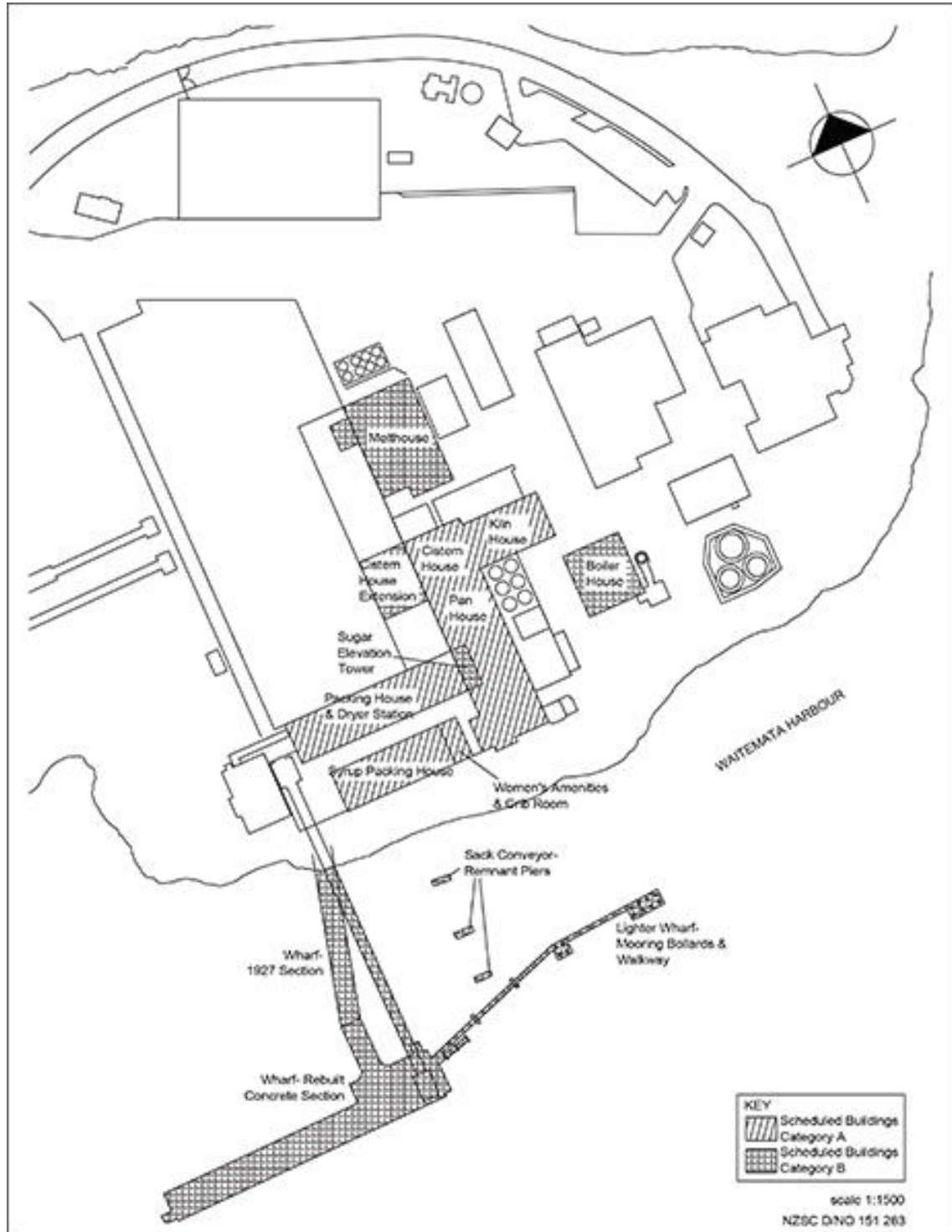
Map 14.3.4 Schedule ID 2589 – Arkell Homestead



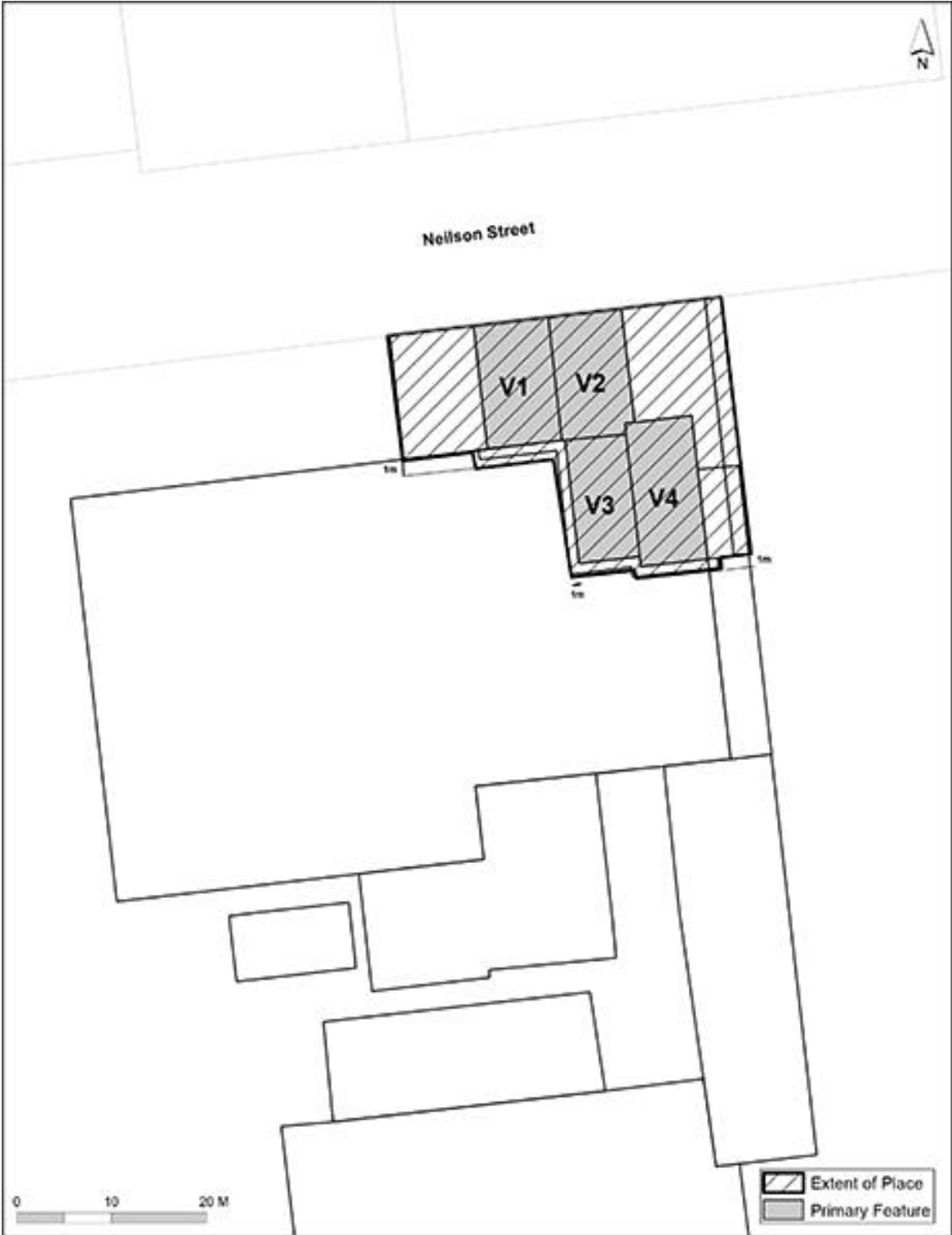
Map 14.3.5 Schedule ID 484 – Riverhead Hotel (Forester’s Arms)



Map 14.3.6 Historic Heritage Place UIDs 880 – 892 & 894: Chelsea Sugar Refinery, Chatswood



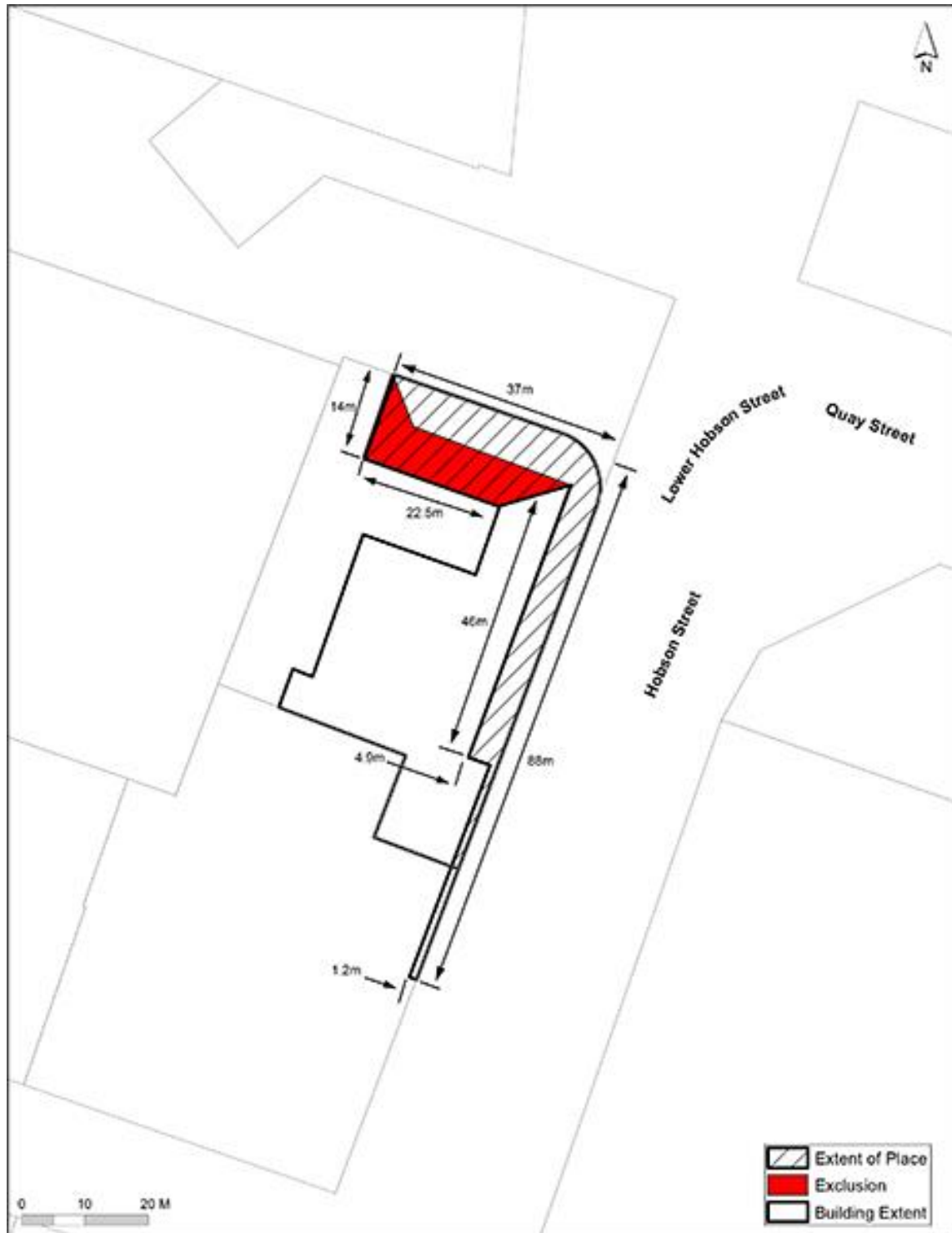
Map 14.3.7 Schedule ID 1756 - Onehunga Woollen Mills



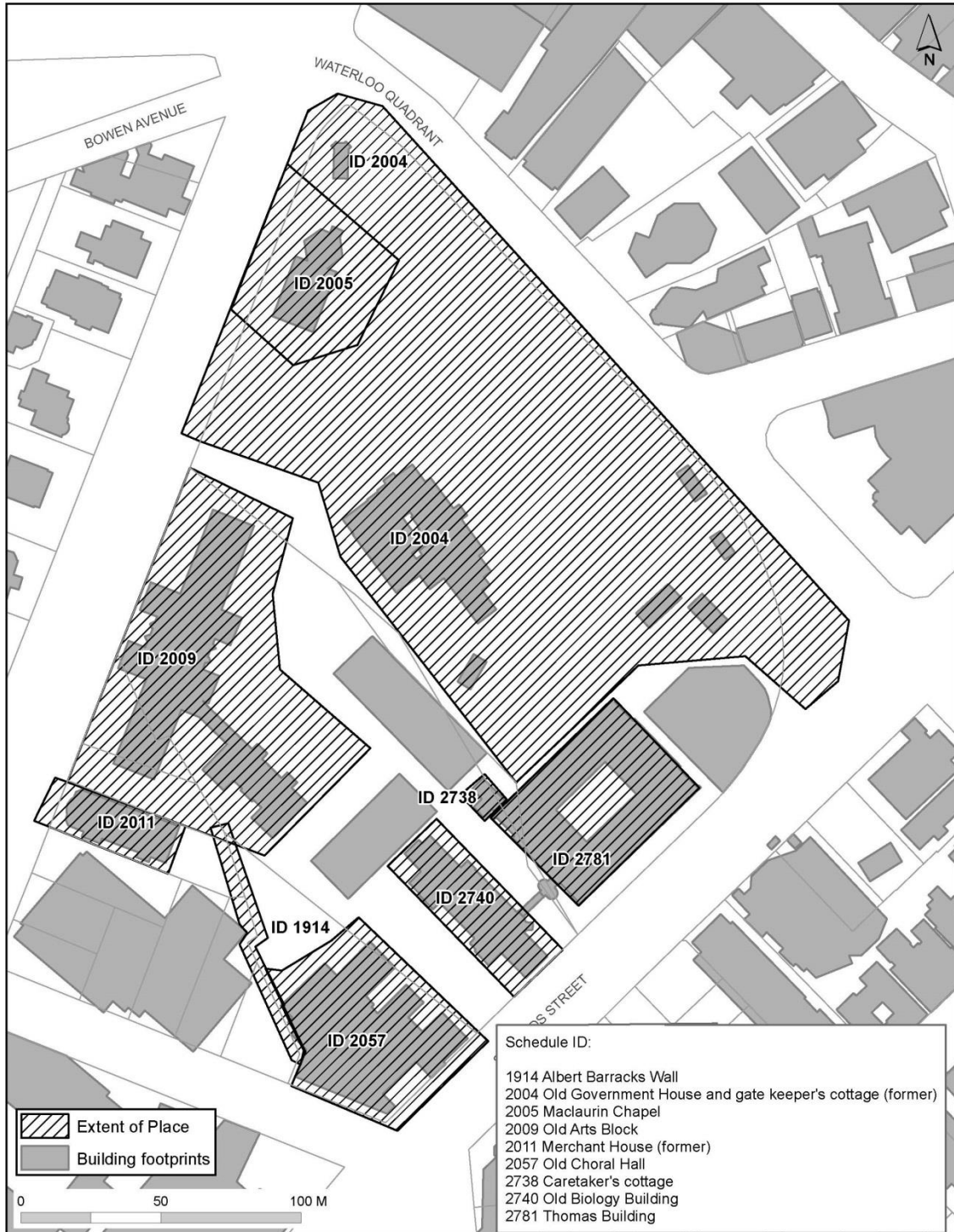




Map 14.3.9 Schedule ID 1969 – Auckland Harbour Board Workshops (former)



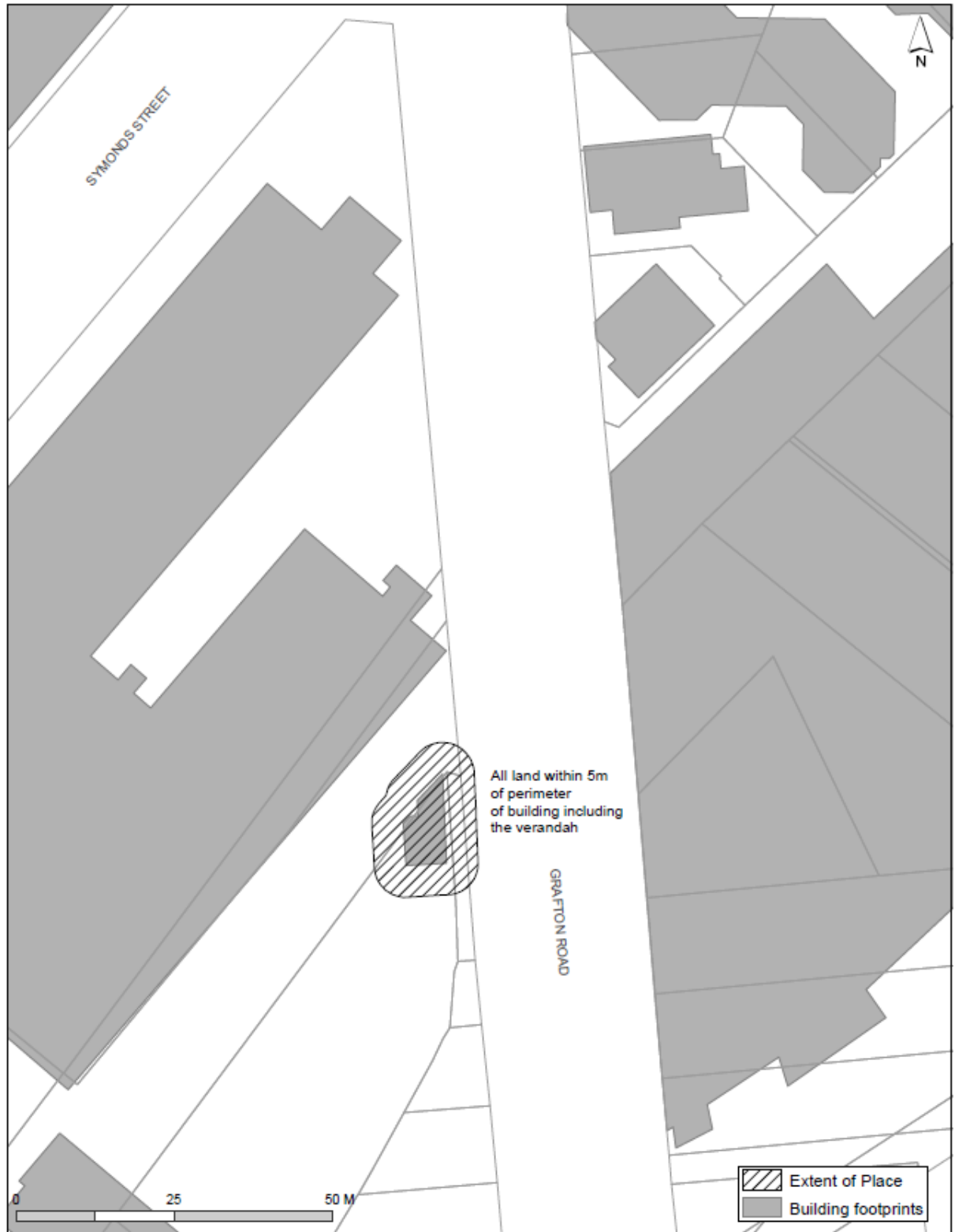
**Map 14.3.10 Historic Heritage Places UID 01914, 02004, 02005, 02009, 02011, 02738, 02740 and 02781: University of Auckland, 16 – 24 Princes Street, Auckland Central**



**Map 14.3.11 Schedule ID 1928 Historic Heritage Place UID 01928: Residence  
(former), 5 Alten Road, Auckland Central**



Map 14.3.12 Schedule ID 1962 – Commercial Building



**Map 14.3.13 [deleted]**

**Map 14.3.13.1 [deleted]**

**Map 14.3.13.2 [deleted]**

**Map 14.3.13.3 [deleted]**

PC 82 ([see  
Modifications](#))

**[new maps to be inserted]**